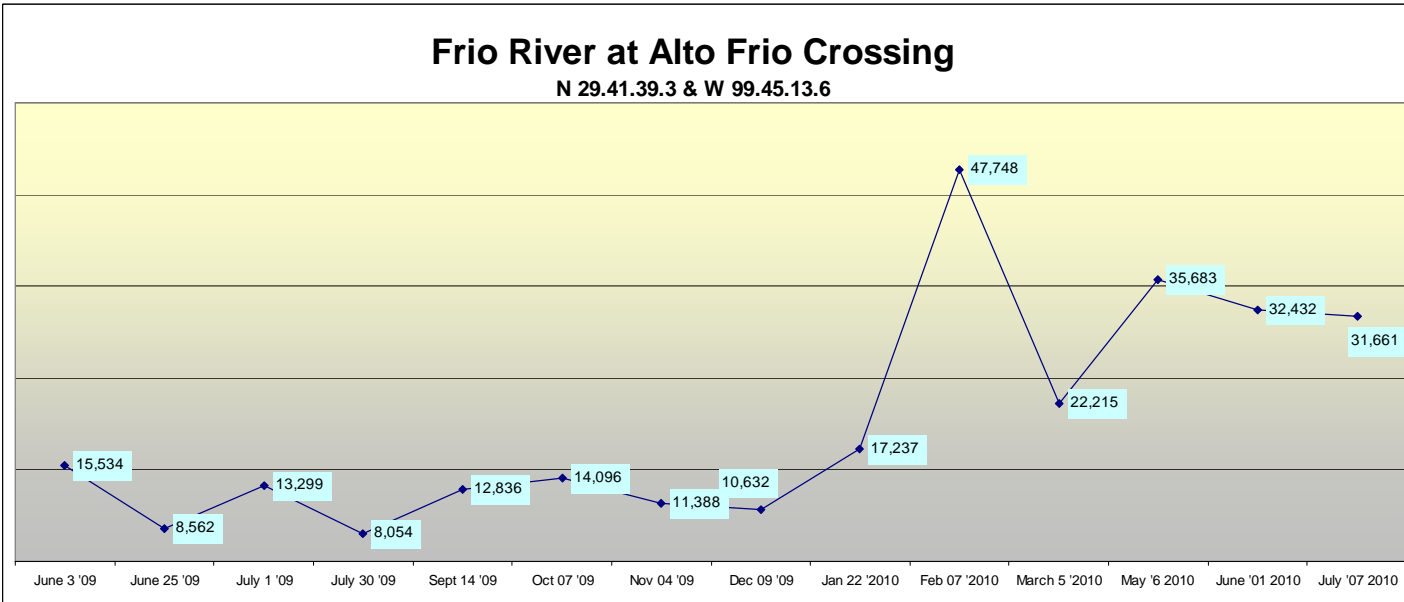
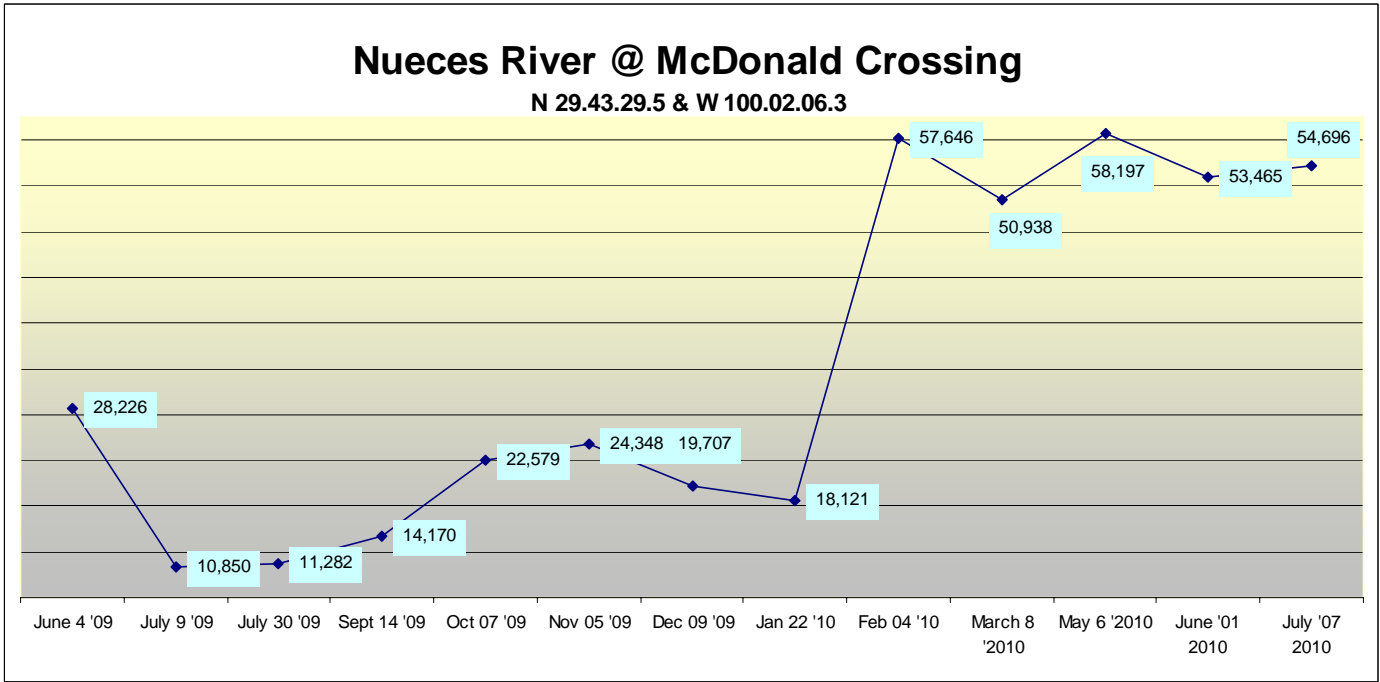


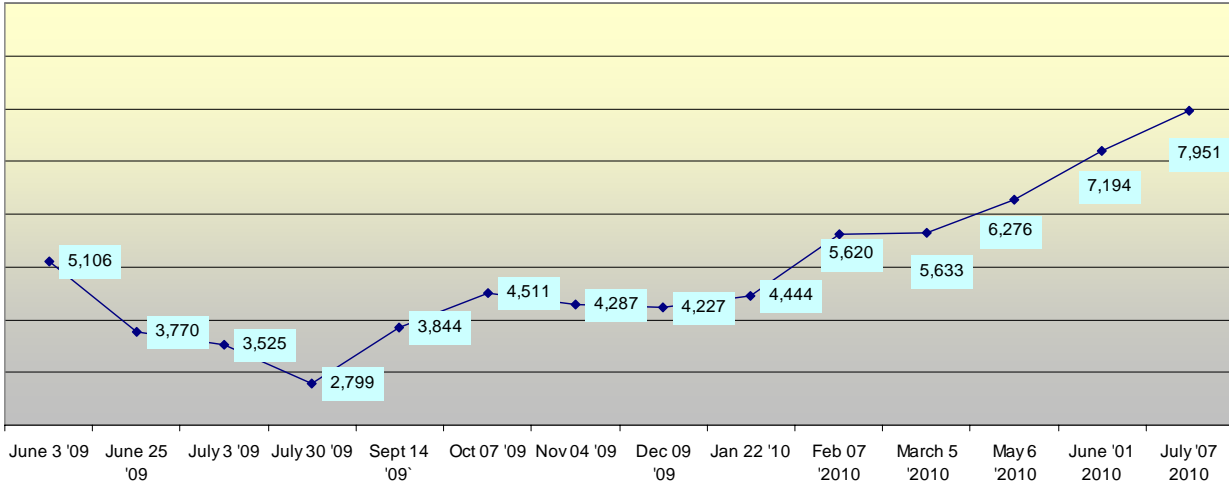
Real Edwards Conservation & Reclamation District River Flows

These graphs presented are for informational purposes only and are not intended to represent exact Scientific Data



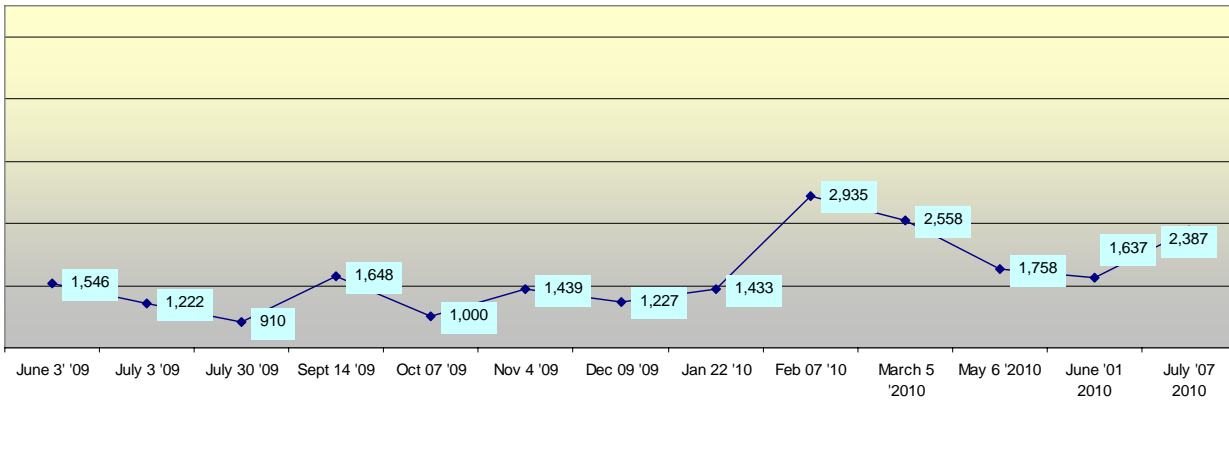
Leakey Springs

N 29.43.21.6 & W 99.45.22.4



Kent Creek on FM 336

N 29.50.09.2 & 99.46.57.5



Rancho Real Crossing

N 29.50.44.7 & W 99.46.18.5

